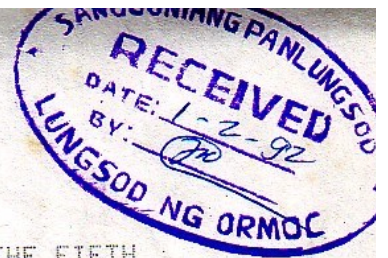


REPUBLIC OF THE PHILIPPINES  
SANGGUNIANG PANLUNGSOD  
LUNGSON NG ORMOC



EXCERPT FROM THE MINUTES OF THE REGULAR SESSION OF THE FIFTH  
SANGGUNIANG PANLUNGSOD NG ORMOC HELD AT THE HONORABLE  
PLACIDO ENECIO SESSION HALL, SANGGUNIANG PANLUNGSOD  
BUILDING ON , DECEMBER 19, 1991

PRESENT:

Hon. Gregorio A. Yrastorza, Jr., Acting Presiding Ofcr, Floor Leader,	Kagawad
Hon. Benjamin F. Tugonon, Acting Floor Leader,	Kagawad
Hon. Celso P. Adolfo,	Kagawad
Hon. Sixto T. Pongos,	Kagawad
Hon. Arnulfo C. Salazar,	Kagawad
Hon. Jose B. Conejos,	Kagawad
Hon. Rodolfo L. Rivilla, Jr.,	Kagawad
Hon. Antero T. Fiel,	Kagawad
Hon. Celso P. Porcadilla,	Kagawad
Hon. Nelson DL Geneston, Industrial Labor Sector, Rep.,	Kagawad

ABSENT:

Hon. Nepomuceno P. Aparis I, (O.B.), Vice-Mayor & Presiding Officer	Kagawad
Hon. Eufrocino C. Codilla, Jr., (On Leave),	Kagawad
Hon. Edgar Z. Palugod, (O.B.), ABC President,	Kagawad

RESOLUTION NO. 165

WHEREFORE, the Honorable Sangguniang Panlungsod ng Ormoc, on a motion presented by Kagawad Benjamin F. Tugonon, jointly seconded by mga Kagawad Arnulfo C. Salazar and Nelson DL. Geneston; be it

RESOLVED, to adopt:

ORDINANCE NO. 28

AN ORDINANCE TO AMEND SECTION 3, DISTRICT BOUNDARIES, ARTICLE IV OF ORDINANCE NO. 14, SERIES 1977, ENTITLED, "AN ORDINANCE AMENDING ORDINANCE NO. 9, SERIES 1977, OTHERWISE KNOWN AS THE COMPREHENSIVE ZONING ORDINANCE OF THE CITY OF ORMOC, AS AMENDED BY ORDINANCE NO. 22, SERIES 1990.

BE IT ENACTED, by the Fifth Sangguniang Panlungsod ng Ormoc, That:

SECTION 1. Amendment - Section 3, District Boundaries, Article IV of Ordinance No. 9, Series 1977, otherwise known as the "Comprehensive Zoning Ordinance of the City of Ormoc", as amended by Ordinance No. 22, Series 1990, is hereby amended to read as follows:

TECHNICAL DESCRIPTION

(Reclassifying Open Space Block V to

(Residential II Block VI)

A parcel of land known as (Residential II Block VI) situated in the Barangays Linao and Cogon, Ormoc Cadastre No. 254, Ormoc City, Bounded on the N; along line 2-3, by Residential II, on the SE, along line 3-1,



by Institutional I, on the SW; along line 1-2, by Industrial I. Beginning from point (11) of Industrial I, marked on plan as point (1);

"Thence following Calamansi Street more or less 365 cm. West, marked on plan as point (2); thence following Caimito and Don Felipe Larrazabal-Punta road more or less 505 cm. East marked on plan as point (3); thence following Tugas Street more or less 260 cm. West marked on plan as point 1 of the beginning, containing an area of SIX (6) HECTARES".


SECTION 2. Effectivity. This Ordinance shall take effect immediately upon its approval.

ENACTED, December 19, 1991.

RESOLVED, FURTHER, to furnish copies of this Resolution-Ordinance one each to Her Honor, the City Mayor, the City Coordinator - City Planning & Development Board (Office), the City Engineer, the City Legal Officer and all others concerned, -all in Ormoc City;

CARRIED UNANIMOUSLY.


I HEREBY CERTIFY to the correctness of the foregoing resolution-ordinance.

  
GREGORIO A. VROSTORZA, JR.  
Acting Presiding Officer  
Floor Leader

ATTESTED:

  
OSCAR B. LOOSAN  
City Secretary

APPROVED:

  
MARIA VICTORIA L. LOOSAN  
City Mayor

ATTESTED AS APPROVED:

  
OSCAR B. LOOSAN  
City Secretary

/magch'91  
/dsk:ORD 4