

REPUBLIC OF THE PHILIPPINES
MUNICIPAL BOARD
OFFICE OF THE SECRETARY
ORMOC CITY

EXCERPT FROM THE MINUTES OF THE REGULAR SESSION OF THE SEVENTH MUNICIPAL BOARD OF ORMOC CITY, PHILIPPINES, HELD AT ITS SESSION HALL ON MARCH 15, 1973

PRESENT:

Hon. Juanito T. Kangleon, City Councilor, Presiding
Hon. Cristobal S. Mendola, City Councilor
Hon. Bruno T. Marquez, Jr., City Councilor
Hon. Eduardo P. Tan, City Councilor
Hon. Albino P. Porcadilla, City Councilor
Hon. Cesar S. Samson, City Councilor
Hon. Rafael M. Mejia, City Councilor

ABSENT (on official business in Manila and Cebu, respectively)
Hon. Jesus B. Lladoc, Vice-Mayor, Presiding Officer
Hon. Jose C. Aviles, Floor Leader

RESOLUTION NO. 56

A RESOLUTION AUTHORIZING THE CITY ASSESSOR TO SEGREGATE THE AREA OF 3,150 SQUARE METERS FROM OUT OF CITY LOT NO. 8372 SITUATED AT BARRIO CAGBUHANGIN TO BE MADE AVAILABLE FOR SCHOOL SITE OF SAID BARRIO AS IT IS NOW ACTUALLY OCCUPIED BY CAGBUHANGIN SCHOOL SITE.

"WHEREAS, the Barrio Captain of Cagbuhangin has, through the Committee on Public Properties, called the attention of this Board that the portion covering 3,150 square meters supposed to have been parcelled out from Lot No. 8372 of the City Government for purposes of the community school site of Barrio Cagbuhangin, as per Resolution No. 88 dated June 11, 1969, of the Sixth Municipal Board, was instead parcelled out from Lot No. 10012 which does not belong to the City but, nevertheless, the barrio school site of Cagbuhangin is actually occupying 3,150 square meters of City Lot No. 8372 whereby the school teacher of Cagbuhangin made representations that this portion be segregated from the portion leased to the Philippine Sugar Institute and to be more particularly described as follows:

A portion of Lot No. 8372 of the Ormoc Cadastre, belonging to the Government of Ormoc City, bounded on the North by Cagbuhangin Creek; on the East by Lot No. 10012 (part) and Juana Cawaling; on the South by Serafica private road; and on the West by the City Government Lot, said portion covering an area of three thousand one hundred fifty (3,150) square meters, more or less, to be segregated for purposes of the community school site of Barrio Cagbuhangin, Ormoc City;

"NOW, THEREFORE, on motion of Councilor Mendola, seconded by Councilor Tan;

"RESOLVED, to authorize the City Assessor to segregate the area of 3,150 square meters from out of Lot No. 8372 of the Government of Ormoc City situated at Barrio Cagbuhangin, said portion to be made available for school site of said barrio as it is now actually occupied by Cagbuhangin school site, as more particularly described above;

- continued -

(RES. NO. 56, S. 1973, PAGE TWO)


"RESOLVED, FURTHER, to furnish a copy of this resolution each to the City Assessor, the City Engineer, the City Treasurer, the City Auditor, and the Barrio Council of Barrio Cagbuhangin, all of Ormoc City;

"CARRIED UNANIMOUSLY."


I HEREBY CERTIFY to the correctness of the above-quoted resolution.


LAUREANO T. SUAN
Secretary


ATTESTED:


JUANITO T. KANGLEON
City Councilor
Presiding

APPROVED:


INAKI A. LARRAZABAL
City Mayor

ATTESTED AS APPROVED:


SOTERO M. REPITO
Technical Assistant
Acting Secretary to the City Mayor

/vll