



REPUBLIKA NG PILIPINAS
SANGGUNIANG PANLUNGSOD
LUNGSOD NG ORMOC



EXCERPT FROM THE MINUTES OF THE REGULAR SESSION OF THE FIFTH
SANGGUNIANG PANLUNGSOD NG ORMOC HELD AT THE HONORABLE
PLACIDO ENECIO HALL, SANGGUNIANG PANLUNGSOD
BUILDING ON MARCH 9, 1988

PRESENT:

Hon. Nepomuceno P. Aparis I,
Hon. Gregorio A. Yrastorza, Jr.,
Hon. Eufrocino C. Codilla, Jr.,
Hon. Celso P. Adolfo,
Hon. Sixto T. Pongos,
Hon. Arnulfo C. Salazar,
Hon. Jose B. Conejos,
Hon. Rodolfo L. Rivilla, Jr.,
Hon. Benjamin F. Tugonon,
Hon. Antero T. Fiel,
Hon. Celso P. Porcadilla,
Hon. Romeo M. Hermosilla, (Observer)

Vice-Mayor & Presiding Officer
Kagawad, President



Kagawad
Kagawad
Kagawad
Kagawad
Kagawad
Kagawad
Kagawad
Kagawad

ABSENT:

None.

RESOLUTION NO. 19

A RESOLUTION TO AMEND RESOLUTION NO. 9, CURRENT SERIES, OF THE FIFTH
SANGGUNIANG PANLUNGSOD NG ORMOC, SO THAT THE LOT SUPPOSED TO BE
DONATED TO THE LAND TRANSPORTATION OFFICE WITH AN AREA OF 1,500
SQUARE METERS BE NOW TAKEN FROM LOT 2-A, PORTION OF LOT 2, PSD-08-
003161 PER SKETCH PLAN PREPARED BY GEODETIC ENGINEER VENANCIO G.
BESAVILLA.

"WHEREAS, this august Body having passed and approved Resolution
No. 9, current series, authorizing the Honorable City Mayor of Ormoc to
sign a Deed of Donation in favor of Ormoc Land Transportation Office,
represented by the Honorable Manuel N. Sabalza, in his capacity as
Assistant Secretary of the Department of Transportation and
Communications an area of 1,500 square meters, to be taken from Lot. No.
2237, having a total area of 2,269 square meters which lot was
expropriated by the City Government under Special Proceedings 711-0 and
decided by the Court of Appeals in CA-G.R. # 36470-R, which became final
and executory on June 20, 1979;

"WHEREAS, in the Sketch Plan prepared by Geodetic Engineer Venancio
G. Besavilla for the Bureau of Land Transportation, the lot supposed to
be donated as appearing therein is Lot 2-A, portion of Lot 2 Psd 08-
003161 and not Lot No. 2237, the previous source of the donation;

"NOW, THEREFORE, on motion of Kagawad Arnulfo C. Salazar, seconded
by Kagawad Gregorio A. Yrastorza, Jr.; be it

"RESOLVED, to amend Resolution No. 9, current series of this august
Body, so that the title of said resolution would now read, quoted as
follows:

A RESOLUTION AUTHORIZING THE HONORABLE CITY MAYOR OF ORMOC TO SIGN A
DEED OF DONATION IN FAVOR OF ORMOC LAND TRANSPORTATION OFFICE,
REPRESENTED BY THE HONORABLE MANUEL N. SABALZA, IN HIS CAPACITY AS
ASSISTANT SECRETARY OF THE DEPARTMENT OF TRANSPORTATION AND

(RES. NO. 19)


COMMUNICATIONS, AN AREA OF 1,500 SQUARE METERS TO BE TAKEN FROM LOT 2-A, PORTION OF LOT 2, PSD-08-003161, HAVING A TOTAL AREA OF 2,269 SQUARE METERS WHICH LOT WAS EXPROPRIATED BY THE CITY GOVERNMENT UNDER SPECIAL PROCEEDINGS 711-0 AND DECIDED BY THE COURT OF APPEALS IN CA-G.R. # 36470-R, WHICH BECAME FINAL AND EXECUTORY ON JUNE 20, 1979.

"RESOLVED, FURTHER, that this amendatory resolution bearing Lot 2-A, portion of Lot 2, Psd 08-003161 to be donated to Land Transportation Commission be reflected in the Sketch Plan prepared by the Geodetic Engineer Venancio G. Besavilla;

"RESOLVED, FINALLY, to furnish a copy of this resolution each to the Honorable Manuel N. Sabalza, Assistant Secretary of the Department of Transportation and Communications, Tacloban City; the Transportation District Officer, Ormoc Land Transportation Office; the Honorable City Mayor; the City Legal Officer; the City Planning and Development Coordinator; and the City Engineer, all in Ormoc City;

"CARRIED UNANIMOUSLY."


I HEREBY CERTIFY to the correctness of the above-quoted resolution.


EMMANUEL ANTHONY C. SABELINO
Secretary


ATTESTED:


NEPOMUCENO P. APARIS I
Vice-Mayor
& Presiding Officer

APPROVED:


MARIA VICTORIA L. LOCSIN
City Mayor

ATTESTED AS APPROVED:


CASIMERO L. CORTES
Secretary to the Mayor