


REPUBLIKA NG PILIPINAS
SANGGUNIANG PANLUNGSOD
LUNGSOD NG ORMOC



EXCERPT FROM THE MINUTES OF THE REGULAR SESSION OF THE SEVENTH
SANGGUNIANG PANLUNGSOD NG ORMOC HELD AT THE HONORABLE
PLACIDO ENECIO-HALL, SANGGUNIANG PANLUNGSOD
BUILDING ON MAY 29, 1997

Hon. Benjamin F. Tugonon,	Vice-Mayor & Presiding Officer
Hon. Celso P. Adolfo,	Majority Floor Leader, Kagawad
Hon. Claudio P. Larrazabal,	Asst. Majority Floor Leader, Kagawad
Hon. Benjamin B. Lladoc,	Kagawad
Hon. Sotero M. Pepito,	Kagawad
Hon. Alfredo F. Capahi,	Kagawad
Hon. Manuel T. Fiel,	Kagawad
Hon. Jose C. Alfaro, Jr.,	Kagawad
Hon. Gregorio A. Yrastorza, Jr.,	Kagawad
Hon. Mariano Y. Corro,	Minority Floor Leader, Kagawad
Hon. Fernando P. Parrilla,	Chapter Pres., Liga ng mga Barangay ng Ormoc, Ex-Officio, Kagawad
Hon. Deborah Robin B. Conejos,	(Appointed in lieu of Hon. Jose B. Conejos who resigned), Kagawad

ON OFFICIAL BUSINESS:

Hon. Chiqui B. Labagala,	(Ilo-ilo),	SK Federation President, Ex-Officio, Kagawad
--------------------------	------------	---

RESOLUTION NO. 97-91

A RESOLUTION AUTHORIZING THE HONORABLE CITY MAYOR EUFROCINO M. CODILLA, SR. TO ENTER INTO A NEGOTIATED CONTRACT WITH GEO-SURVEY AND MAPPING INCORPORATED (GSMI) FOR THE DIGITAL SMALL FORMAT COLOR AERIAL PHOTOGRAMMETRY (DSFCAP) OF ORMOC CITY, PROVIDED THAT THE SIGNING OF SUCH CONTRACT SHALL ONLY BE DONE ONCE THE SUPPLEMENTAL BUDGET FOR THE FUNDING THEREOF SHALL HAVE BEEN APPROVED BY THIS SANGGUNIAN.

WHEREAS, this Sanggunian is in receipt of a letter dated 8 May 1997 from the Honorable City Mayor Eufrocino M. Codilla, Sr., requesting authority to enter into a negotiated contract with Geo-Survey and Mapping Inc. (GSMI) to undertake the Digital Small Format Color Aerial Photography (DSFCAP) of Ormoc City as recommended by the Pre-qualification, Evaluation and Awards Committee, through PEAC Resolution No. 97-95-01 dated 5 May 1997;

WHEREAS, same letter of the Honorable City Mayor dated 8 May 1997 has stated that "Out of the five (5) companies who submitted their Pre-qualification documents as required in our publication in the Daily Inquirer on April 16 and 21, 1997, only one (1) qualified to undertake the Digital Small Format Aerial Photography (DSFCAP) of Ormoc City, after evaluation of the PEAC Committee", hence, this request;

WHEREAS, the City Legal Officer, Atty. C. L. Evangelista, Jr., in his letter dated 19 May 1997, addressed the Honorable Members of this Sanggunian, has justified the legality of PEAC Resolution NO. 97-05-01;

WHEREAS, the City Planning & Development Office (CPDO) prepared a cost estimate and required outputs dated 20 February 1997, a photocopy of which is hereto attached and marked as Annex "A";

WHEREAS, this august Body has considered the said request meritorious, hence, must be given due course of action;

WHEREFORE, on motion of Kagawad Manuel T. Fiel, Chairman, Committee on Urban Development, Zoning and Beautification, jointly seconded by mga Kagawad Benjamin B. Lladoc & Alfredo F. Capahi; be it


RESOLVED, to pass a resolution AUTHORIZING THE HONORABLE CITY MAYOR EUFROCINO M. CODILLA, SR. TO ENTER INTO A NEGOTIATED CONTRACT WITH GEO-SURVEY AND MAPPING INCORPORATED (GSMI) FOR THE DIGITAL SMALL FORMAT COLOR AERIAL PHOTOGRAMMETRY (DSFCAP) OF ORMOC CITY, PROVIDED THAT THE SIGNING OF SUCH CONTRACT SHALL ONLY BE DONE ONCE THE SUPPLEMENTAL BUDGET FOR THE FUNDING THEREOF SHALL HAVE BEEN APPROVED BY THIS SANGGUNIAN;

ENACTED, May 29, 1997.


RESOLVED, FURTHER, to furnish copies of this resolution, one each, to the Geo-Surveys and Mapping Inc., c/o Ms. Ranzy V. Salacup, Operations Manager, Suite 1001 Goldhill Tower, No. 5 Annapolis St., Greenhills, San Juan, Metro Manila; to His Honor, the City Mayor of Ormoc, Hon. Eufrocino M. Codilla, Sr.; the City Administrator, the City Legal Officer, the City Treasurer, the City Planning & Development Coordinator and other Offices concerned in Ormoc City;

CARRIED UNANIMOUSLY.

I HEREBY CERTIFY to the correctness of the foregoing resolution.


OSCAR A. LASAM
Secretary to the
Sangguniang Panlungsod

ATTESTED:


BENJAMIN F. BUGONON
Vice Mayor & Presiding Officer

97-98



ANNEX "A"

Republic of the Philippines
CITY PLANNING AND DEVELOPMENT OFFICE
 Ormoc City, Leyte

20 February 1997

Project: Digital Aerial Photomapping of the City of Ormoc [Small Format]
Area of Coverage: Forty Seven Thousand [47,000.00] Hectares more or less
Estimated Cost : FIVE MILLION SEVEN HUNDRED THOUSAND PESOS
[P5,700,000.00]

RE: Cost Estimate and Required Outputs

A. Output

1. 5 x 7 Index Photos Preliminary
2. Two [2] Sets - Digital Color Orthophoto Mosaic @ 1:15,000.00 mtr. scale
3. Two [2] Sets - Digital Color Orthophoto Map @ 1:15,000.00 mtr. scale
4. Two [2] Sets - Digital Color Orthophoto Map @ 1:10,000.00 mtr. scale [City Proper Only]
5. Four [4] pcs. - Oblique Photos of the Government Center in four different directions
6. One [1] Set - Digital Data in 4mm DAT tapes [for GIS applications]

B. Cost Estimates

1. Flying Hours [fixed wing aircraft, DGPS navigation system, camera, etc.]	
90 hours x four [4] sorties x P 6,000	= P 2,160,000.00
2. Color 35mm film [ASA 400] lump sum	= 10,000.00
3. Contact Points lump sum	= 15,000.00
4. 8 x 10 Index Ground Color Prints lump sum	= 35,000.00
5. 5 x 7 Reconnaissance Color Prints lump sum	= 25,000.00
6. Computer Processing [small scale format] P 200 x 15 sets x 150 work hours	= 450,000.00
7. Man-hours [computer programmers, flight crew, misc. personnel] lump sum	= 350,000.00
8. Mobilization [for flight and ground crews] lump sum	= 60,000.00
9. Demobilization [for flight and ground crews] lump sum	= 30,000.00
10. Equipment Usage [ground survey] lump sum	= 170,000.00
11. Board and Lodging [for flight and ground crews for 2 months] lump sum	= 90,000.00
12. Processing and Color Printing on A0 size paper [6 rolls x P150,000/roll]	= 900,000.00
13. Computer Hour [1,000 hours x 400/hour]	= 400,000.00

A. SUB-TOTAL [services and output]	= P 4,595,000.00
B. Contingencies [3% of A]	= 137,850.00
C. Contractor's Profit [10% of A]	= 459,500.00
D. VAT [10 % of A & C]	= 505,450.00
GRAND TOTAL	= P 5,697,800.00

SAY : P5,700,000.00
FIVE MILLION SEVEN HUNDRED THOUSAND PESOS

Prepared By:

[Signature]
Engr. Darlo S. Sarit
 Planning Officer IV

Submitted By:

[Signature]
Cristina C. Con-ul
 City Planning and Dev. Coordinator

Recommended for Approval:

[Signature]
Nicente V. Redolña
 City Administrator

Approved By:

[Signature]
Eufrocino M. Codilla, Sr.
 City Mayor