




REPUBLIKA NG PILIPINAS
SANGGUNIANG PANLUNGSOD
LUNGSOD NG ORMOC



EXCERPT FROM THE MINUTES OF THE REGULAR SESSION OF THE NINTH
SANGGUNIANG PANLUNGSOD NG ORMOC HELD AT THE HONORABLE
PLACIDO ENECIO HALL, SANGGUNIANG PANLUNGSOD
BUILDING ON MAY 27, 2004

PRESENT:

Hon. Ruviniue E. Mendola, City Councilor, Assist. Maj. Floor Leader
(Temporary Presiding Officer)
Hon. Nepomuceno P. Aparis I, City Councilor, Majority Floor Leader
Hon. Jose S. Serafica, City Councilor, Minority Floor Leader
Hon. Demosthenes F. Tugonon, City Councilor
Hon. Rafael C. Omega, Jr. City Councilor
Hon. Fernando P. Parrilla, City Councilor
Hon. Jovencio A. Laurente, City Councilor
Hon. Fe. S. Lladoc, City Councilor
Hon. Cheryl L. Alfara, Ex-Officio City Councilor,
SK Federation President

ABSENT:

Hon. Celso P. Adolfo, (O.B.), Vice Mayor & Presiding Officer
Hon. Eduardo P. Tan, (Special Leave), City Councilor
Hon. Gregorio A. Yrastorza, Jr. (O.B. Legaspi), City Councilor,
Assist. Minority Floor Leader
Hon. Emeterio Y. Larrazabal, Jr., (Sick Leave), Ex-Officio
City Councilor, Chapter President, Liga ng mga Barangay ng Ormoc

RESOLUTION NO. 2004-068

A RESOLUTION AUTHORIZING THE HONORABLE CITY MAYOR
CARMELO J. LOCSIN, TO SIGN AND ACCEPT FOR AND IN BEHALF
OF THE CITY GOVERNMENT OF ORMOC, AS DONEE, DEEDS OF
DONATION MADE AND EXECUTED BY MANUELA CODOG, RAMONITO
GONZALES, GREGORIA VDA. DE PARRILLA, CRISPIN PARRILLA,
ANGEL PARRILLA, DIGNA QUILANTANG, BASILIO PARRILLA, AND
TITO PARRILLA HEREINAFTER CALLED THE DONORS, INVOLVING
SEVERAL PARCELS OF LAND LOCATED IN BARANGAY MAHAYAHAY,
ORMOC CITY, FOR ROAD RIGHT OF WAY PURPOSES.

WHEREAS, this Sanggunian is in receipt of 1st Indorsement dated 20
May 2004 from the Honorable City Mayor Carmelo J. Locsin re: Deeds of
Donation involving several parcels of land located in Barangay
Mahayahay, this city for road right of way purposes;

WHEREAS, said donations involve several parcels of land herein
described as follows:

- 1) A parcel of land (Lot 3893-Part, portion of lot 3893, Ormoc
Cadastre), situated in the Barangay of Mahayahay, Ormoc City.
Bounded on the NW, along lines 1-2-3-4-5-6 by Lot 3893, Ormoc
Cadastre, on the NE, along line 6-7, by Lot 3913 Ormoc
Cadastre; on the SE., along line 7-8-9-10, by Lot 3893, Ormoc
Cadastre; and SW, along line 10-1 by Lot 3894, Ormoc Cadastre,
Ormoc Cadastre with an area of TWO THOUSAND EIGHT HUNDRED
NINETY SIX (2,896) SQUARE METERS more or less, covered by TCT
No. _____ of the Ormoc City Registry of Deeds owned by
Tito Quilantang;

- 2) A parcel of land (Lot 3896-Part, portion of Lot 3896, Ormoc Cadastre), situated in the Barangay of Mahayahay, Ormoc City. Bounded on the NW, along line 1-2-3-4 by Lot 3896, Ormoc Cadastre, on the NE., along line 4-5, by Lot 3895 Ormoc Cadastre; on the SE., along line 5-6-7-8, by Lot 3896, Ormoc Cadastre; and SW, by Lot 3894, Ormoc Cadastre, with an area of ONE THOUSAND SEVEN HUNDRED TWENTY FIVE (1,725) SQUARE METERS more or less, covered by TCT No. _____ of the Ormoc City Registry of Deeds owned by Crispin Parrilla;
- 3) A parcel of land (Lot 3889 - Part, being a portion of Lot 3889, Ormoc Cadastre, situated in the Barangay of Mahayahay, Ormoc City. Bounded on the NW, along line 1-2-3-4, by Lot 3889 Ormoc Cadastre; on the NE., along line 4-5, by Lot 3896 Ormoc Cadastre; on the SW., along line 8-1, by Lot 3888, Ormoc Cadastre with an area of ONE THOUSAND EIGHT HUNDRED NINETY SIX (1,896) SQUARE METERS more or less, covered by TCT No. _____ of the Ormoc City Registry of Deeds owned by Angel Parrilla;
- 4) A parcel of land Lot 3876 - Part (Portion of Lot 3876 Ormoc Cadastre) situated in the Barangay of Mahayahay, Ormoc City. Bounded on the NE., along line 3-4 by Lot 3887-Part (RROW)., on the SE., along line 6-1 by 3880 and Cabaloc Creek., on the NW., along line 1-2 and 3 by Lot 3876-Part, with an area of ONE THOUSAND ONE HUNDRED FIFTY THREE (1,153) SQUARE METERS more or less, covered by TCT No. _____ of the Ormoc City Registry of Deeds owned by Basilio Parrilla;
- 5) A parcel of land (Lot 3887 - Part, being a portion of Lot 3887, Ormoc Cadastre, situated in the Barangay of Mahayahay, Ormoc City. Bounded on the NE, along line 2-3 by Lot 3888 Ormoc Cadastre; on the SE., along line 3-4 by Lot 3887 Ormoc Cadastre; on the SW., along line 1-2, by Lot 3887, Ormoc Cadastre with an area of FIVE HUNDRED SIXTY EIGHT (568) SQUARE METERS more or less, covered by TCT No. _____ of the Ormoc City Registry of Deeds owned by Ramonito Gonzales;
- 6) A parcel of land (Lot 3894-Part, portion of Lot 3894, Ormoc Cadastre), situated in the Barangay of Mahayahay, Ormoc City. Bounded on the NW, along lines 1-2-3-4-5 by Lot 3894, Ormoc Cadastre, on the NE., along line 5-6, by Lot 3893 Ormoc Cadastre; on the SE., along line 6-7-8-9-10, by Lot 3894, Ormoc Cadastre; and SW., along line 10-1 by Lot 3895, Ormoc Cadastre with an area of TWO THOUSAND ONE HUNDRED FIFTY FOUR (2,154) SQUARE METERS more or less, covered by TCT No. _____ of the Ormoc City Registry of Deeds owned by Digna Quilantang;
- 7) A parcel of land (Lot 3888 - Part, being a portion of Lot 3888, Ormoc Cadastre, situated in the Barangay of Mahayahay, Ormoc City. Bounded on the NW., along line 1-2-3-4, by Lot 3888 Ormoc Cadastre; on the NE., along line 4-5 by Lot 3889 Ormoc Cadastre; on the SW., along line 8-1, by Lot 3887, Ormoc Cadastre with an area of TWO THOUSAND FOUR (2,004) SQUARE METERS more or less, covered by TCT No. _____ of the Ormoc City Registry of Deeds owned Gregoria Vda. de Parrilla;

- 8) A parcel of land (Lot 3914-part, portion of Lot 3914, Ormoc Cadastre), situated in the Barangay of Mahayahay, Ormoc City. Bounded on the SW., along lines 1-2 by Lot 3914, Ormoc Cadastre, on the NW., along line 2-3 by Lot 2632 Ormoc Cadastre; on the NE., along line 3-4, by Lot 3914, Ormoc Cadastre; and SE., along line 4-1 by Lot 3913, Ormoc Cadastre with an area of SEVEN HUNDRED THREE (703) SQUARE METERS more or less, covered by TCT No. _____ of the Ormoc City Registry of Deeds owned by Manuel Codog;

WHEREAS, this august Body believes that said donations made by the Donors are of great help to the said barangay having been made with the object of not defrauding their creditors and having reserved to themselves property sufficient to answer for their debts contracted prior to said donations;


WHEREFORE, foregoing premises considered, on motion of City Councilor Nepomuceno P. Aparis I, Chairman, Committee on Laws & Ordinances, duly seconded by City Councilor Jose S. Serafica; be it

RESOLVED, AS IT IS HEREBY RESOLVED, to pass a resolution AUTHORIZING THE HONORABLE CITY MAYOR CARMELO J. LOCSIN, TO SIGN AND ACCEPT FOR AND IN BEHALF OF THE CITY GOVERNMENT OF ORMOC, AS DONEE, DEEDS OF DONATION MADE AND EXECUTED BY MANUELA CODOG, RAMONITO GONZALES, GREGORIA VDA. DE PARRILLA, CRISPIN PARRILLA, ANGEL PARRILLA, DIGNA QUILANTANG, BASILIO PARRILLA, AND TITO PARRILLA HEREINAFTER CALLED THE DONORS, INVOLVING SEVERAL PARCELS OF LAND LOCATED IN BARANGAY MAHAYAHAY, ORMOC CITY, FOR ROAD RIGHT OF WAY PURPOSES;


ADOPTED, May 27, 2004.

RESOLVED, FURTHER, to furnish copies of this resolution each to His Honor, the City Mayor; the City Administrator, the City Legal Officer, the Register of Deeds, the City Assessor, Lot Donors: Manuela Codog, Ramonito Gonzales, Gregoria Vda. de Parrilla, Crispin Parrilla, Angel Parrilla, Digna Quilantang, Basilio Parrilla, Tito Parrilla and the Brgy. Chairman, Brgy. Mahayahay, -all in Ormoc City;

I HEREBY CERTIFY to the correctness of the foregoing resolution.


OSCAR P. LASAM
Secretary to the
Sangguniang Panlungsod

ATTESTED:


RUVINIEL E. MENDOLA
City Councilor
Assist. Majority Floor Leader
(Temporary Presiding Officer)