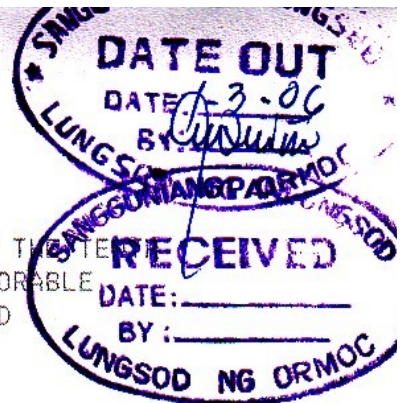


REPUBLIKA NG PILIPINAS
SANGGUNIANG PANLUNGSOD
Lungsod ng Ormoc



EXCERPT FROM THE MINUTES OF THE REGULAR SESSION OF THE
SANGGUNIANG PANLUNGSOD NG ORMOC HELD AT THE HONORABLE
PLACIDO ENECIO HALL, SANGGUNIANG PANLUNGSOD
BUILDING ON FEBRUARY 02, 2006

PRESENT:

Hon. Nepomuceno P. Aparis I, Vice Mayor & Presiding Officer
Hon. Jose S. Serafica, City Councilor, Minority Floor Leader
Hon. Manuel T. Fiel, City Councilor, Assist. Minority Floor Leader
Hon. Eduardo P. Tan, City Councilor
Hon. Claudio P. Larrazabal, City Councilor, Majority Floor Leader
Hon. Mariano Y. Corro, City Councilor
Hon. Fe S. Lladoc, City Councilor
Hon. Gregorio A. Yrastorza, Jr., City Councilor
Hon. Sotero M. Pepito, City Councilor
Hon. Jose C. Alfaro, Jr., City Councilor
Hon. Ruben R. Capahi, City Councilor
Hon. Emeterio Y. Larrazabal, Jr., Ex-Officio City Councilor,
Chapter President, Liga ng mga Barangay ng Ormoc
Hon. Cheryl A. Arcuino, Ex-Officio City Councilor,
SK Federation President

ABSENT:

N O N E

RESOLUTION NO. 2006-022

A RESOLUTION GRANTING PRELIMINARY APPROVAL AND LOCATIONAL
CLEARANCE TO SEA VIEW SUBDIVISION COMPRISING OF FORTY
NINE THOUSAND NINE HUNDRED FORTY FOUR (49,944) SQUARE
METERS MORE OR LESS (OR 4.944 HECTARES) PER DAR
REGIONAL OFFICE NO. 8 CARP EXEMPTION ORDER LOCATED AT
BARANGAY BANTIGUE, ORMOC CITY COVERED PARTIALLY UNDER
TCT 7209 AND TCT 7166 OWNED BY AMALIA P. AVILES
CONTAINING 113 SUBDIVISION LOTS EXCLUDING ROAD LOTS,
OPEN SPACE AND COMMUNITY FACILITIES AREA.

PRESENTED for consideration by this august Body is the following:

An Application for Preliminary Approval and Locational
Clearance (PALC) under BP 220 of Sea View Subdivision
comprising of Forty Nine Thousand Nine Hundred Forty Four
(49,944) sq. m. more or less (or 4.944 hectares) per DAR
Regional Office No. 8 CARP Exemption Order located at Barangay
Bantigue, Ormoc City covered partially under TCT 7209 and TCT
7166 owned by Amalia P. Aviles, containing 113 subdivision lots
excluding road lots, open space and community facilities area;

WHEREAS, this august Body has found out the said application to be
in order with the site of said project inspected and the documents and
other papers have shown that said project has already mobilized its
development as to road surfacing and still on going and that the
subdivision lots for sale are already titled individually as the
subdivision application has secured DAR - CARP Exemption Order and DENR

- Environmental Compliance Certificate (ECC). Further, said project is in accordance with the provisions of B.P. 220, E.O. 648 and R.A. 7160 its implementing rules and regulations;

WHEREFORE, foregoing premises considered, on motion of City Councilor Manuel T. Fiel, Chairman, Committee on Zoning & Beautification, jointly seconded by City Councilors Sotero M. Pepito and Eduardo P. Tan; be


RESOLVED, AS IT IS HEREBY RESOLVED, to pass a resolution GRANTING PRELIMINARY APPROVAL AND LOCATIONAL CLEARANCE TO SEA VIEW SUBDIVISION COMPRISING OF FORTY NINE THOUSAND NINE HUNDRED FORTY FOUR (49,944) SQUARE METERS MORE OR LESS (OR 4.944 HECTARES) PER DAR REGIONAL OFFICE NO. 8 CARP EXEMPTION ORDER LOCATED AT BARANGAY BANTIGUE, ORMOC CITY COVERED PARTIALLY UNDER TCT 7209 AND TCT 7166 OWNED BY AMALIA P. AVILES CONTAINING 113 SUBDIVISION LOTS EXCLUDING ROAD LOTS, OPEN SPACE AND COMMUNITY FACILITIES AREA;

ADOPTED, February 02, 2006.


RESOLVED, FURTHER, to furnish copies of this resolution each to His Honor, the City Mayor; the City Administrator, the City Legal Officer, the City Planning & Development Coordinator, the City Engineer, Mrs. Amalia P. Aviles, Subdivision owner and others concerned, -all in Ormoc City;

CARRIED by Ten (10) Affirmative Votes with One (1) Abstention registered by City Councilor Claudio P. Larrazabal. City Councilor Emeterio Y. Larrazabal, Jr. was out.

I HEREBY CERTIFY to the correctness of the foregoing resolution.


JOEL S. DUERO
OIC - Secretary to the SP
(Loc. Leg. Staff Officer V)

ATTESTED:


NEPOMUCENO P. APARIS I
Vice Mayor & Presiding Officer