


REPUBLIKA NG PILIPINAS
SANGGUNIANG PANLUNGSOD
LUNGSOD NG ORMOC

EXCERPT FROM THE MINUTES OF THE REGULAR SESSION OF THE
FIFTEENTH SANGGUNIANG PANLUNGSOD NG ORMOC HELD
AT THE SANGGUNIANG PANLUNGSOD SESSION HALL,
ORMOC CITY HALL BUILDING
ON JULY 1, 2021



PRESENT:

Leo Carmelo L. Locsin, Jr.	City Vice Mayor & Presiding Officer
Benjamin S. Pongos, Jr.,	SP Member, Majority Floor Leader
Roiland H. Villasencio,	SP Member, 1 st Asst. Majority Floor Leader
Tomas R. Serafica,	SP Member, Presiding Officer "Pro-Tempore"
Nolito M. Quilang,	SP Member, 2 nd Asst. Majority Floor Leader
Eusebio Gerardo S. Penserga,	SP Member
Jasper M. Lucero,	SP Member
Peter M. Rodriguez,	SP Member
Vincent L. Rama,	SP Member
Lalaine A. Marcos,	SP Member
Esteban V. Laurente,	Ex-Officio SP Member, Chapter President, Liga ng mga Barangay ng Ormoc
Joan Marbie C. Simbajon,	Ex-Officio SP Member, Chapter President, Panlungsod na Pederasyon ng mga Sangguniang Kabataan ng Ormoc

ON LEAVE:

Gregorio G. Yrastorza III,	SP Member
----------------------------	-----------

RESOLUTION NO. 2021-178

A RESOLUTION STATING AND CONFIRMING THAT THE PROPOSED LOCAL ROADS, LAKE DANAOGAAS-SITIO MAGLAHOG-QUEZON JR. ROADS LEADING TO LAKE DANAOG AND LAKE KASUDSURAN, QUEZON JR., ORMOC CITY UNDER THE DOT-DPWH CONVERGENCE PROGRAM, ARE IN ACCORDANCE WITH THE EXISTING LAND USE PLAN.

WHEREAS, this Fifteenth (15th) Sangguniang Panlungsod was in receipt of an Indorsement dated June 10, 2021, from the Office of the City Mayor, endorsing a request for the issuance of a Resolution stating and confirming that the proposed local roads, Lake Danao-Gaas-Sitio Maglahog-Quezon Jr. Road leading to Lake Danao and Lake Kasudsuran, Quezon Jr., Ormoc City under the DOT-DPWH CONVERGENCE PROGRAM, are in accordance with the existing land use plan;

WHEREAS, the Department of Tourism (DOT) in partnership with the Department of Public Works & Highways (DPWH) is proposing Php5.9 billion Tourism Road Infrastructure Projects (TRIP) that will further boost tourism development in the region. Thus, DOT-DPWH CONVERGENCE PROGRAM will promote rural and value chain development toward increasing agricultural and rural enterprise productivity and community-based tourism. Tourism Road Infrastructure Projects (TRIP) covers tourism road projects leading to airports and seaports and tourism destinations.

WHEREAS, the concreting of local roads of Lake Danao-Gaas-Sitio Maglahog-Quezon Jr. Road leading to Lake Danao and Lake Kasudsuran, Quezon Jr. is one of the many DOT-DPWH CONVERGENCE PROGRAMS in the City of Ormoc, Province of Leyte, that promotes rural and economic development in the area;

[Handwritten signature]

WHEREAS, the City Legal Office of Ormoc City finds the proposed DOT-DPWH CONVERGENCE PROGRAM, not contrary to law, public policy, morals, public order and not detrimental to the best interests of Ormoc City. There is no legally objectionable as the request is merely to state and to confirm that the proposed local roads are in accordance with the existing land use plan;

WHEREAS, in a CERTIFICATION issued by City Mayor Richard I. Gomez, it states that the RIGHT OF WAY of the proposed Lake Danao-Gaas-Sitio Maglahog-Quezon Jr. Road leading to Lake Danao and Lake Kasudsuran, Quezon Jr. Road project located in Ormoc City, Leyte is cleared from any man-made and natural structures and is free of any legal claims. It further certifies that the ROAD RIGHT OF WAY clearance has been completed and there are no obstructions located within the limits of the said project. A copy of the Certification is hereto attached as "ANNEX A" and made an integral part hereof;

WHEREFORE, on joint motion of SP Member Esteban V. Laurente, Chairperson, Committee on Infrastructure Development and SP Member Benjamin S. Pongos, Jr. Chairperson, Committee on Zoning, Housing and Land Use duly seconded by SP Members Joan Marbie C. Simbajon, Vincent L. Rama, Peter M. Rodriguez, Roiland H. Villasencio, Tomas R. Serafica, Nolito M. Quilang and Lalaine A. Marcos; be it

RESOLVED, AS IT IS HEREBY RESOLVED, to pass A RESOLUTION STATING AND CONFIRMING THAT THE PROPOSED LOCAL ROADS, LAKE DANAOG-GAAS-SITIO MAGLAHOG-QUEZON JR. ROADS LEADING TO LAKE DANAOG AND LAKE KASUDSURAN, QUEZON JR., ORMOC CITY UNDER THE DOT-DPWH CONVERGENCE PROGRAM, ARE IN ACCORDANCE WITH THE EXISTING LAND USE PLAN;


ADOPTED, July 1, 2021.

RESOLVED, FURTHER, that a copy of the final notarized RESOLUTION be submitted to this Sanggunian for its information and files;


RESOLVED, FINALLY, to furnish copies of this resolution each to the City Mayor of Ormoc Richard I. Gomez; the City Administrator, Mr. Vincent L. Emnas; the City Legal Officer, Atty. Josephine Mejia-Romero; CPDO; DOT-DPWH CONVERGENCE PROGRAM OFFICES; the City Local Government Operations Officer-DILG; and other offices concerned for their information and guidance;

CARRIED UNANIMOUSLY.

I HEREBY CERTIFY to the correctness of the above resolution.


NONILYN D. GALANO
OIC-SP Secretary
Supervising Administrative Officer
(Board Secretary IV)

ATTESTED:


LEO CARMELO L. LOCSIN, JR.
City Vice Mayor & Presiding Officer

Res. # 2621-178

"annex A"

Republic of the Philippines
OFFICE OF THE CITY MAYOR
Region VIII
Ormoc City

CERTIFICATION

I HEREBY CERTIFY THAT THE RIGHT OF WAY of the proposed **Lake Danao - Gaas - Sitio Maglahog - Quezon Jr. Road leading to Lake Danao and Lake Kasudsuran, Quezon Jr. road** project located in **Ormoc City, Leyte** is cleared from any man-made and natural structures and is free of any legal claims (see Annex 1.B.A for the map showing the project alignment).

This is to further certify that:

1. The road right of way clearance has been completed and there are no obstructions located within the limits of this project, as stipulated in the MOA Concerning the National-Local Government Cooperation under the **DOT-DPWH CONVERGENCE PROGRAM**;
2. **The DPWH will not shoulder the road right of way acquisition for local roads if the need arises ex post facto of this certification;**
3. When the funds for the proposed road project is appropriated, this Local Government Unit shall neither pass a zoning ordinance that changes the land use of the properties nor grant exemption to non-conforming applicant/ proponent.
4. This LGU shall ensure the relocation of the Project Affected Families (PAFs) or the Informal Settlers before the start of the project, if there is any.
5. Upon inclusion in the GAA, the LGU commits to do the following before the start of the project implementation:
 - a. LGUs to pass a Resolution to indicate their proposed local roads in accordance with their existing land use plans.
 - b. LGUs to acquire the total width of the ROW in accordance with the required DPWH standards and actual proof of property acquisition and proof of full payment of all pending ROW claims (e.g. Land titles in the name of the Government, Deeds of Absolute Sale/Donation in favor of the Government, Permits to Enter/Writs of Possession/Quitclaims covering every property affected by the project

BRIEF PROJECT DESCRIPTION:

Construction/Improvement/Concrete Paving of 15.80 Kilometers Roadway (Width=6.10M, Thickness=0.23M), with complete roadside features and Construction of Concrete Bridge (Length = 30 lineal meters)

Issued on February 1, 2021 in support of the Tourism Road Infrastructure Program (TRIP) by the Department of Tourism (DOT) and the Department of Public Works and Highways (DPWH).

RAUOL E. CAM
City Planning & Dev't. Coordinator

Certified by:

RICHARD I. GOMEZ, DPA
City Mayor